



Network Redesign

June 11th, 2023

Eastmorland Neighborhood Presentation

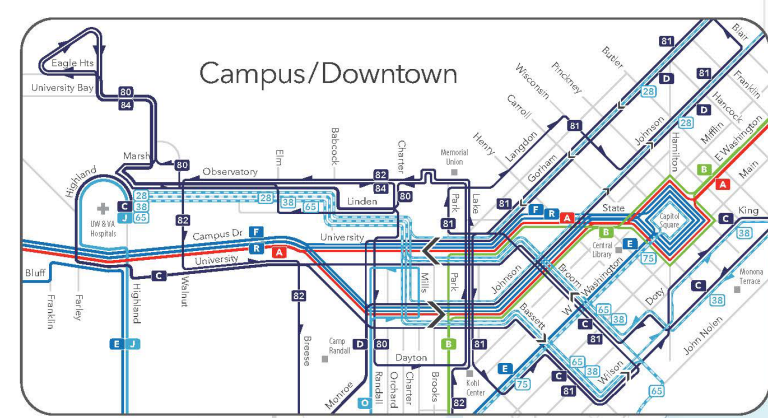
Shanae Meacham (she/her)
Carol Cizauskas (she/her)

Metro Transit Outreach Specialists



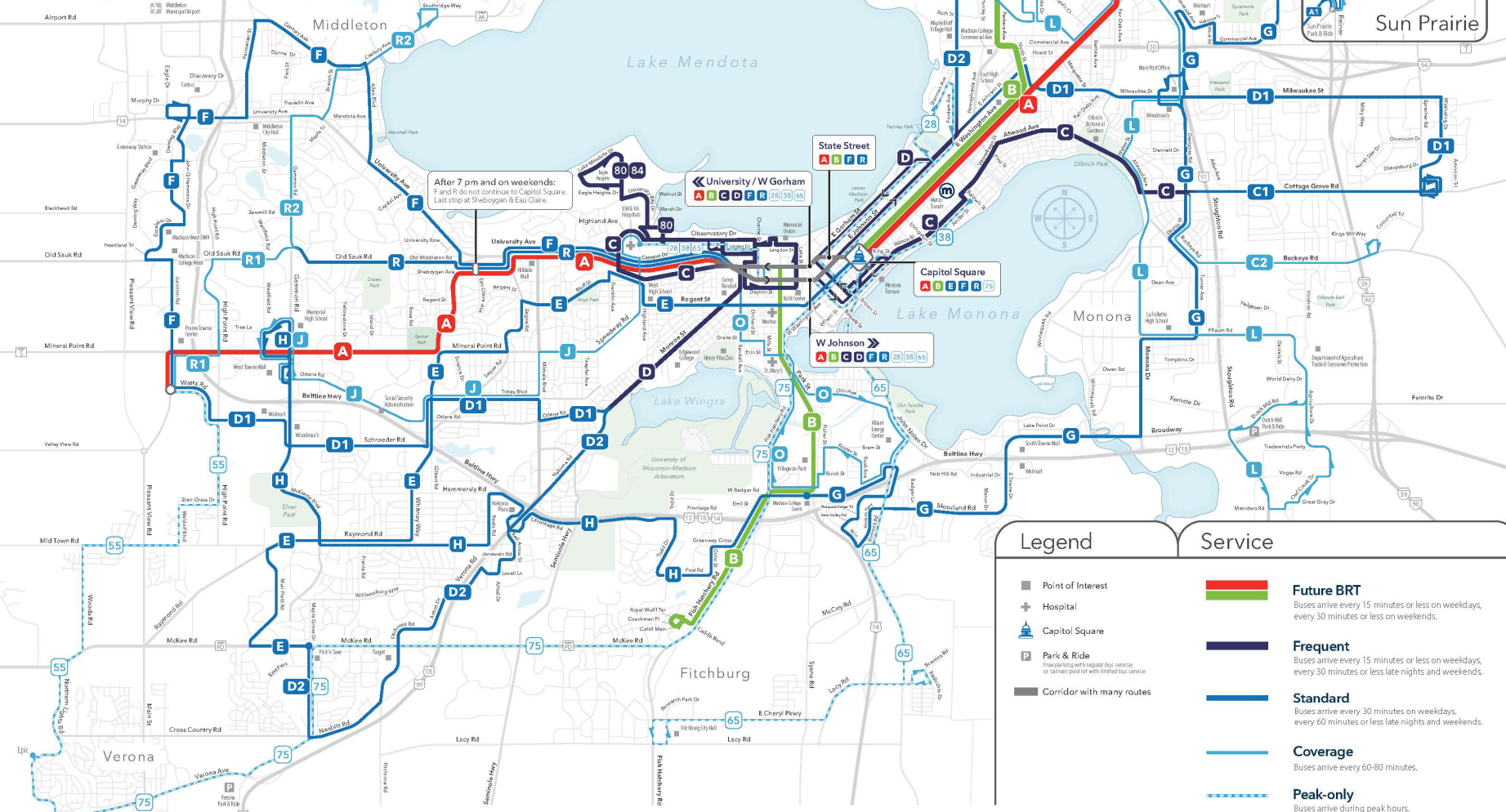
The network Redesign must balance a number of important goals:

- Simplify service
- Reduce travel times
- Increase ridership
- Reduce vehicle miles traveled
- Improve service for underserved and disadvantaged communities
- Improve evening and weekend service
- Complement the [East-West Bus Rapid Transit](#) route



System Map (Early Version)*

Effective: June, 2023



Starts Sunday, June 11th

- Less focus on transfers
 - West, East, North Transfer points will be retired
 - More focus on transfers where routes intersect
- More direct
- New service with Sun Prairie



Legend	Service
■ Point of Interest	Future BRT Buses arrive every 15 minutes or less on weekdays, every 30 minutes or less on weekends.
⊕ Hospital	Frequent Buses arrive every 15 minutes or less on weekdays, every 30 minutes or less late nights and weekends.
Ⓜ Capitol Square	Standard Buses arrive every 30 minutes on weekdays, every 60 minutes or less late nights and weekends.
Ⓟ Park & Ride	Coverage Buses arrive every 60-80 minutes.
Ⓛ Corridor with many routes	Peak-only Buses arrive during peak hours.

*Early Version. Some details are still being worked out and could change before June.





Last major update to system: 1998

Service area has already included:

- Fitchburg, Middleton, and Verona

Expanding into Sun Prairie

- Population growth
- Connect residents with opportunities in Madison area
- Expanding Paratransit services

Eastmorland

- Route C
- Route D
- Route G
- Route L
- Existing Stop
- New Stop
- Closed Stop



Eastmorland Neighborhood

Routes available in Redesign*

- C (C1 and C2)
- D1
- G
- L

*Detours expected on/near Atwood, Davies, Dempsey, etc. please check Metro Transit's website for more information

Route C

- 15 minutes
- 30 minutes
- 60 minutes



Route C Weekdays

C: Every 15 min.
(Weekdays from about 6:30am to 7pm, then it's every 30 min. until midnight)

C1: Every 30 min. (from about 6am to midnight)

C2: Every 60 min. (from about 6am to 11pm)

Route C

- 15 minutes
- 30 minutes
- 60 minutes



Route C Sat/Sun

C: Every 30 min.
(Approx. 6am – to 10pm/
11pm)

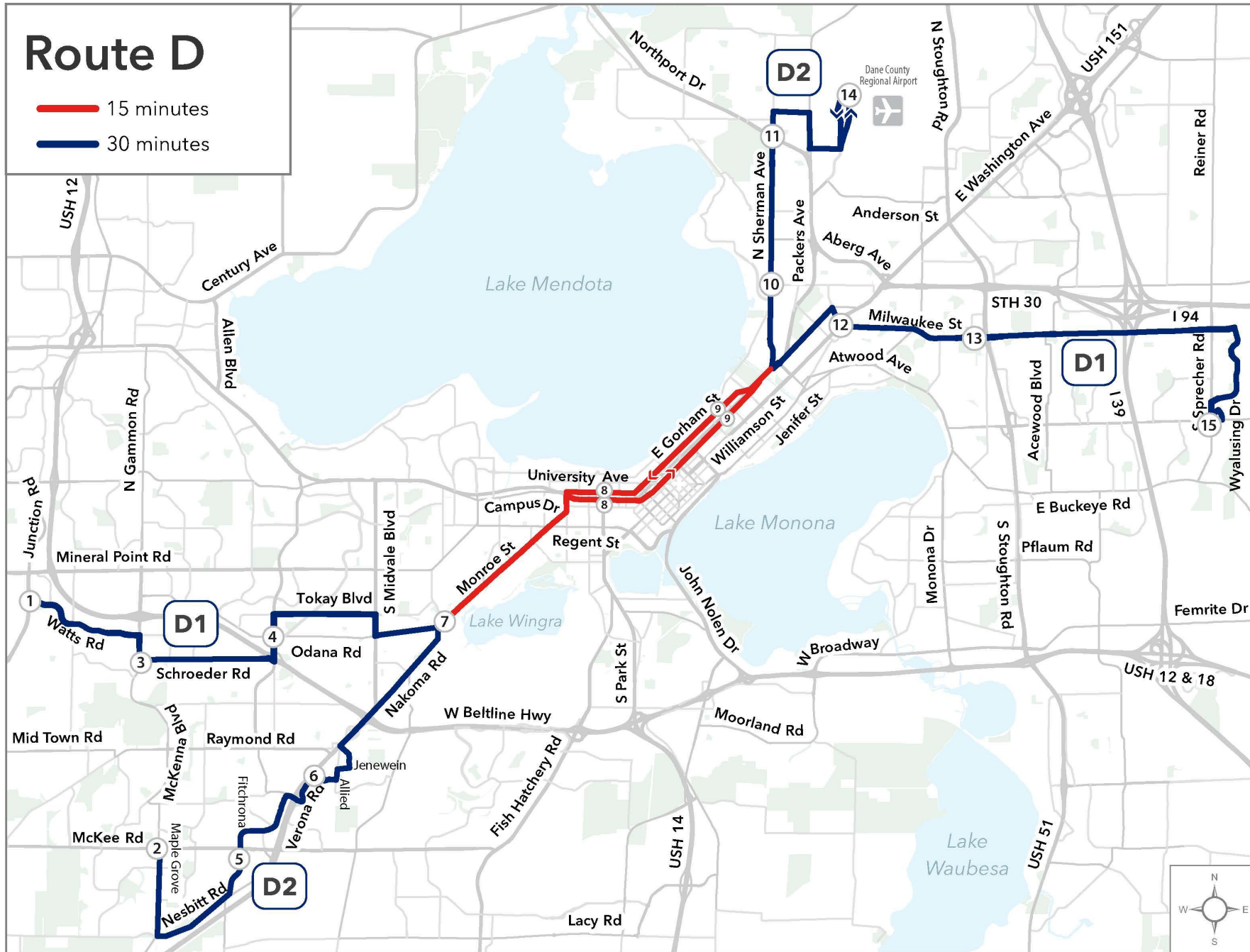
C1: Every 30 min. (from
about 6am to 10pm/11pm)

C2: Every 60 min. (from
about 6am to 10pm/11pm)

****Expect Detours with
Atwood area Construction**

Route D

- 15 minutes
- 30 minutes





Route D

D1 Weekdays:
30 min. from 7am to 11pm

D1 Saturdays and Sundays
60 min from 7am to 11pm

*Map shows weekday service before 7:00 pm.

Route G

-  30 minutes
-  No stop zone



*Map shows weekday service before 7:00 pm.

Route G

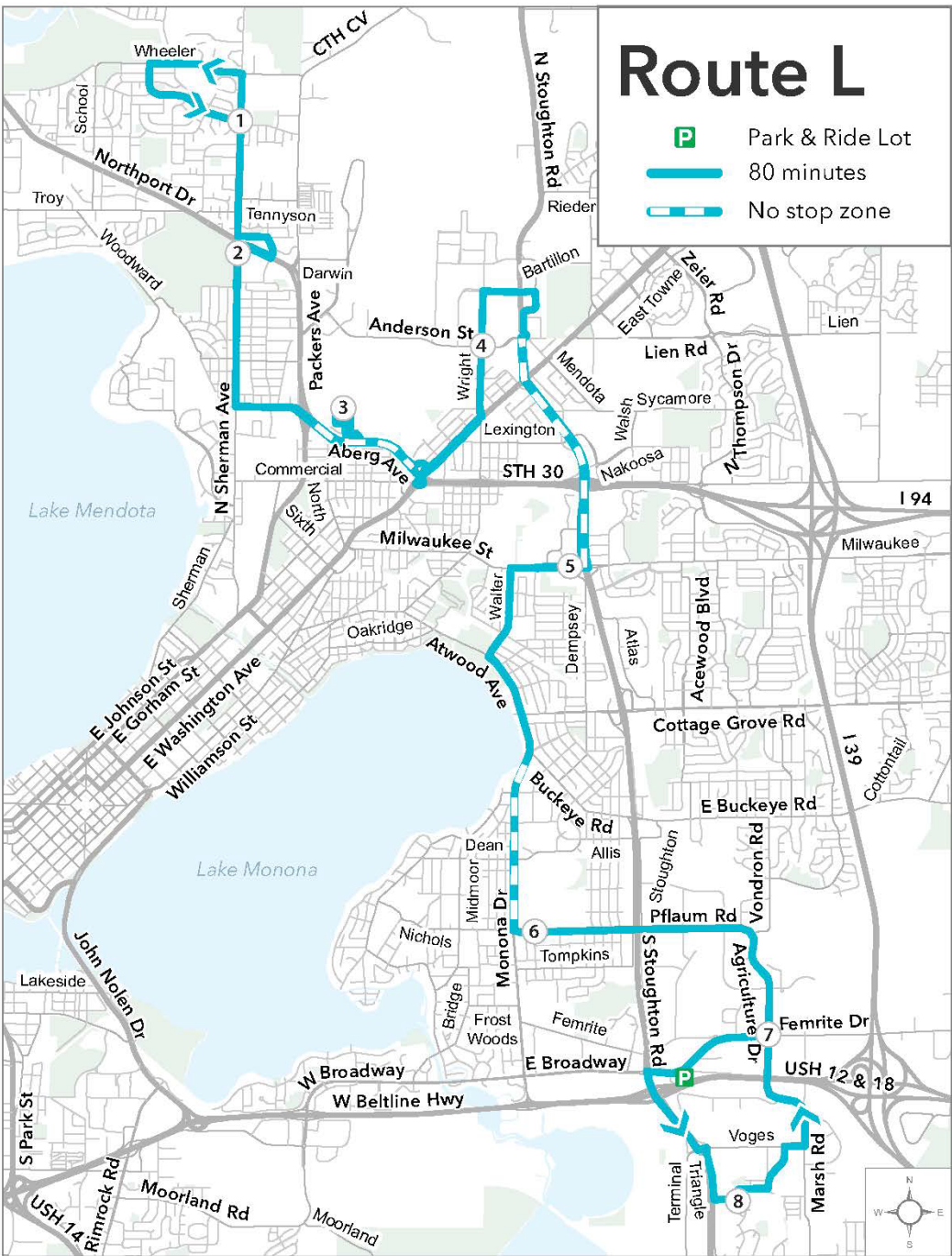
L Weekdays:

30 min. from 6am to 10pm

L Saturdays and Sundays

30 min from 7am to 9:30pm

Will run west into H Route after reaching South Transfer Point



Route L

L Weekdays:
80 min. from 6am to 11pm

G Saturdays and Sundays
80 min from 7am to 11pm

*Map shows weekday service before 7:00 pm.





Next Steps

- Schedules soon!
- Online trip-planning applications early May (can be used to schedule rides on Redesign routes)



More information here:

<https://www.cityofmadison.com/metro/routes-schedules/transit-network-redesign>

Feedback?

<https://www.cityofmadison.com/metro/contact/feedback>

Shanae Meacham (she/her)

Metro Transit Outreach Specialist